Sanitized Copy Approved for Release 2011/08/18 : CIA-RDP80-00809A000600060497-5

50X1-HUM

Page Denied

Next 1 Page(s) In Document Denied

Sanitized Copy Approved for Release 2011/08/18 : CIA-RDP80-00809A000600060497-5

Sanitized Copy Approved for Release 2011/08/18 : CIA-RDP80-00809A000600060497-5

THE BALKANS 1:250,000

Sanitized Copy Approved for Release 2011/08/18 : CIA-RDP80-00809A000600060497-5

Sanitized Copy Approved for Release 2011/08/18 : CIA-RDP80-00809A000600060497-5

GALAȚI



Sanitized Copy Approved for Release 2011/08/18 : CIA-RDP80-00809A000600060497-5

Sanitized Copy Approved for Release 2011/08/18 : CIA-RDP80-00809A000600060497-5

50X1-HUM

Sanitized Copy Approved for Release 2011/08/18 : CIA-RDP80-00809A000600060497-5

Sanitized Copy Approved for Release 2011/08/18 : CIA-RDP80-00809A000600060497-5
50X1-HUM

50X1-HUM

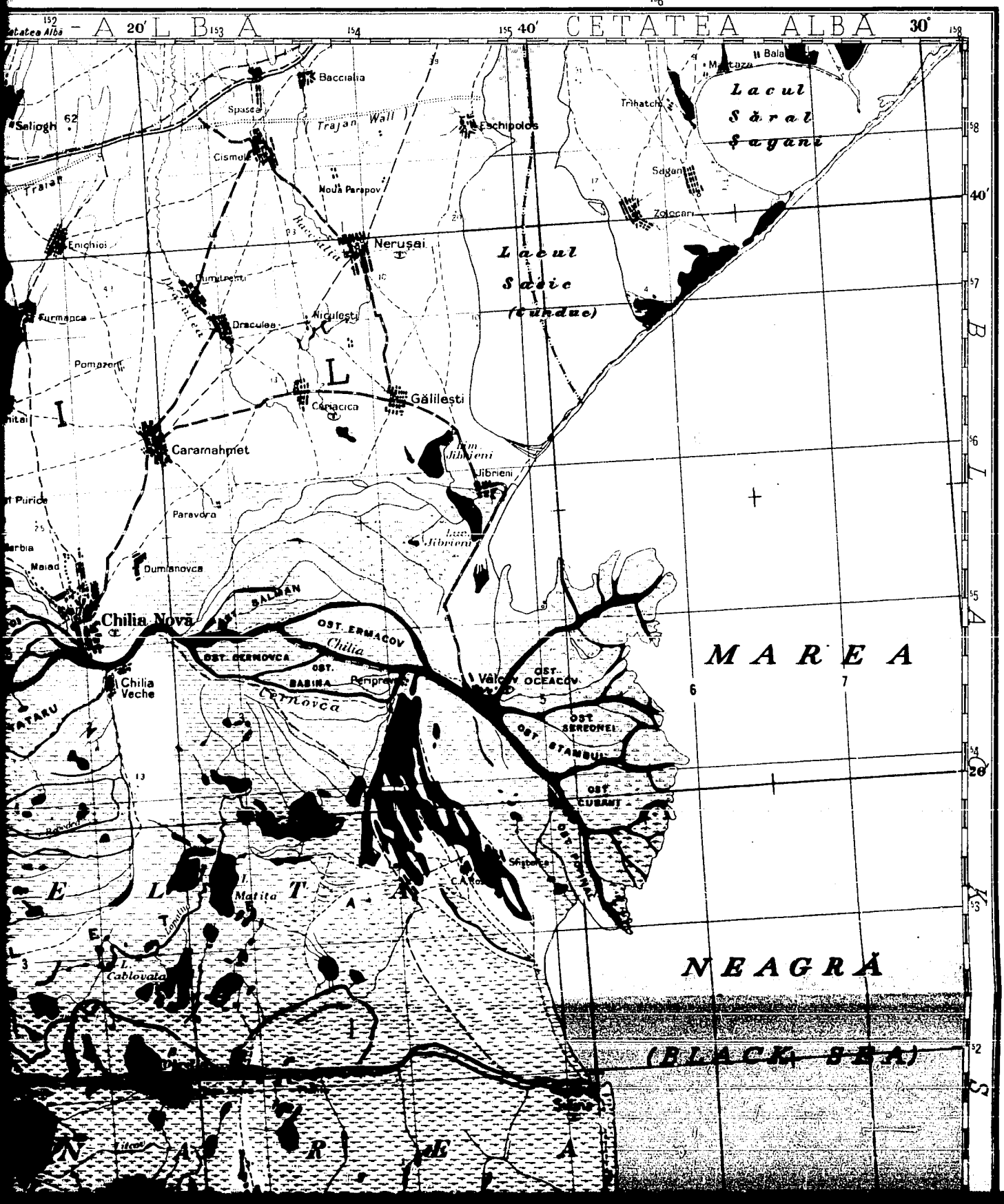

Sanitized Copy Approved for Release 2011/08/18 : CIA-RDP80-00809A000600060497-5

Sanitized Copy Approved for Release 2011/08/18 : CIA-RDP80-00809A000600060497-5

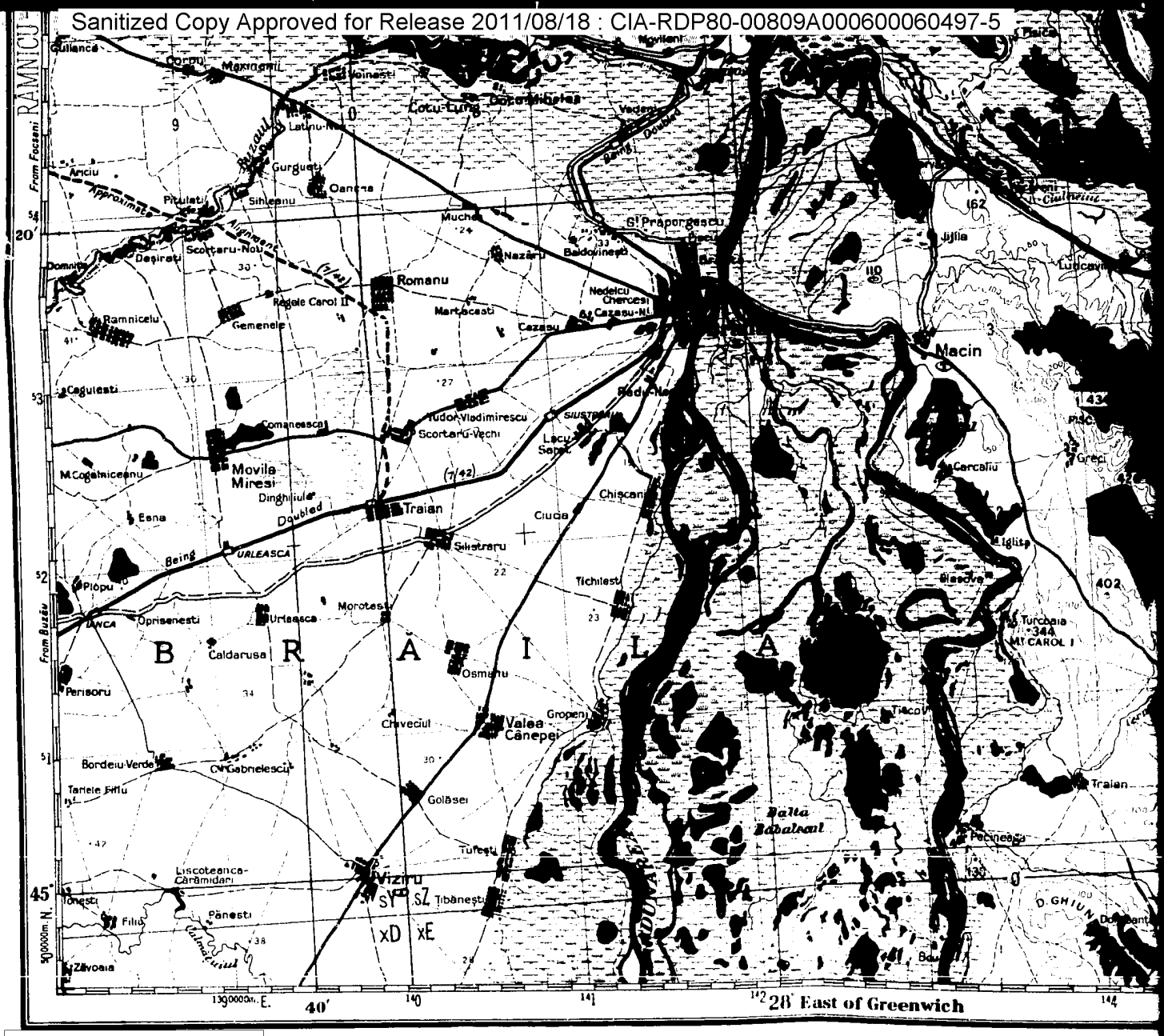

50X1-HUM

LEGEND

* HARD SURFACE ALL WEATHER ROAD, TWO LANES WIDE, 6-8METERS

HARD SURFACE, ALL WEATHER ROAD, ONE LANE WIDE, 3-5 METERS

* LOOSE SURFACE, ALL WEATHER ROAD, TWO LANES WIDE, 5-8 METERS

LOOSE SURFACE, ALL WEATHER ROAD, ONE LANE WIDE, 3-5 METERS

LOOSE SURFACE, DRY WEATHER ROAD OR DIRT ROAD PRINCIPAL

OTHER

CART TRACKS(MORE THAN 1.5 AND LESS THAN 2.5 METERS)

TRAILS (LESS THAN 1.5 METERS)

DUAL HIGHWAYS (SUPERHIGHWAYS)

*NOTE :LABEL THOSE ROADS EXACTLY 8 METERS OR WIDER



Miles 10 9 8 7

Kilometres

Nautical Miles

Sanitized Copy Approved for Release 2011/08/18 : CIA-RDP80-00809A000600060497-5

Sanitized Copy Approved for Release 2011/08/18 : CIA-RDP80-00809A000600060497-5

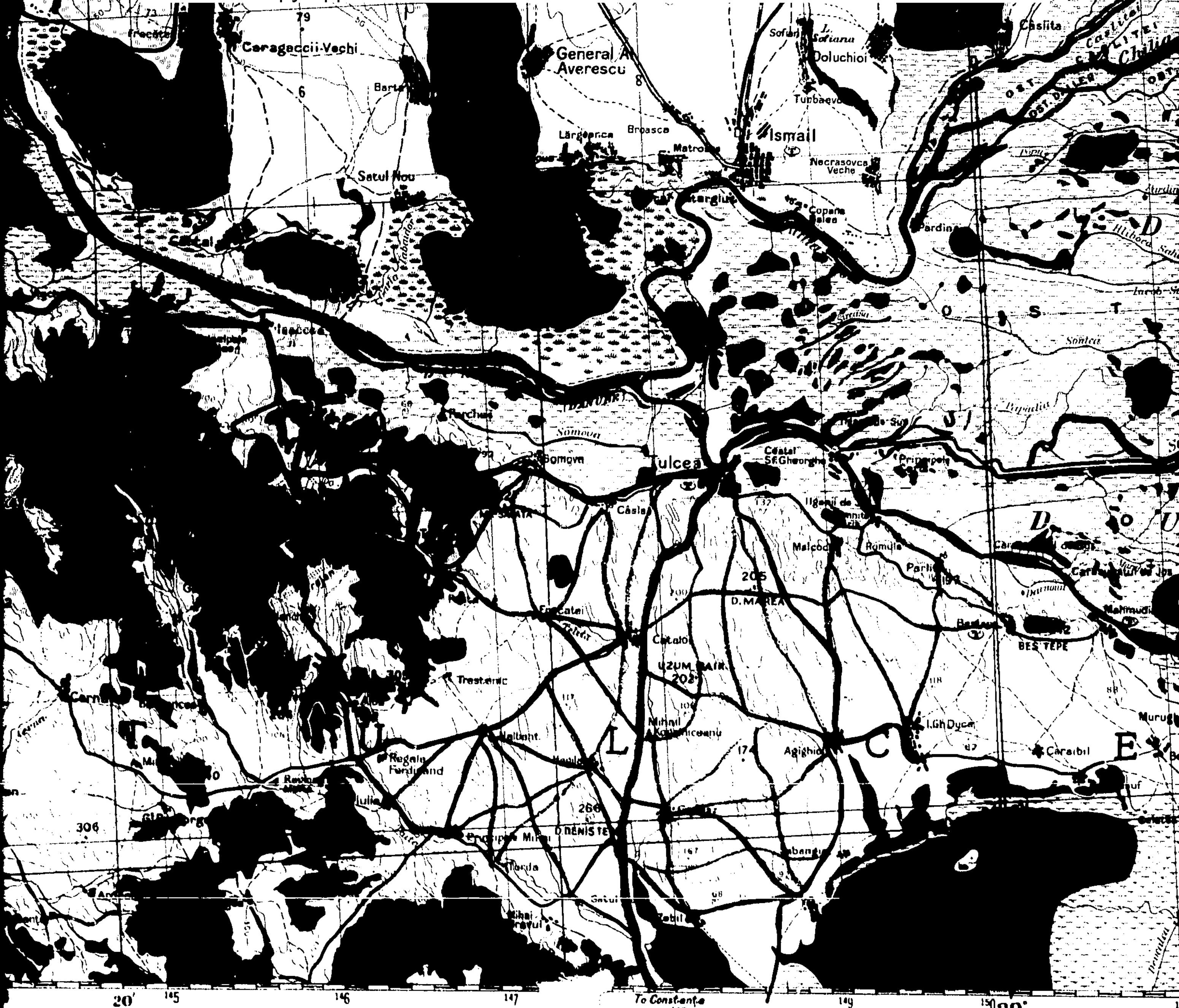

AUTHORITIES

România 1:100.000 Institutul Geografic Militar, București. Sheets 5050 & 5055 (1930), 5550 (1930), 5555 (1925), 6050 (1937), 6055 (1940)	Basic map
Harta Națională Aeronautică 1:500.000 Institutul Geografic Militar. Sheets R. 8 (1937)	General information
România Harta Administrativă 1:500.000 Institutul Cartografic "Unirea" Brașov (1939)	
Harta Generală a României 1:400.000 Maior M. Aurel, București (1935)	Roads
Harta Stărei Drumurilor România 1:1.000.000 Marvan S.A.R. București	
Intelligence Reports up to 1942	
Romanian Railways G.S.G.S. 3874 (1929). Corrected from intelligence Reports to October 1942	Railways

COMPILATION DIAGRAM

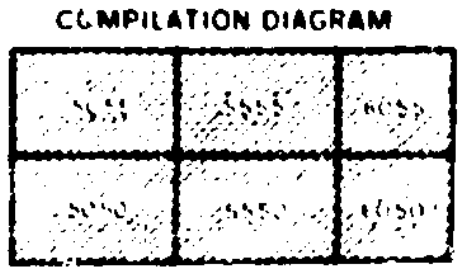

INDEX TO ADJOINING SHEETS

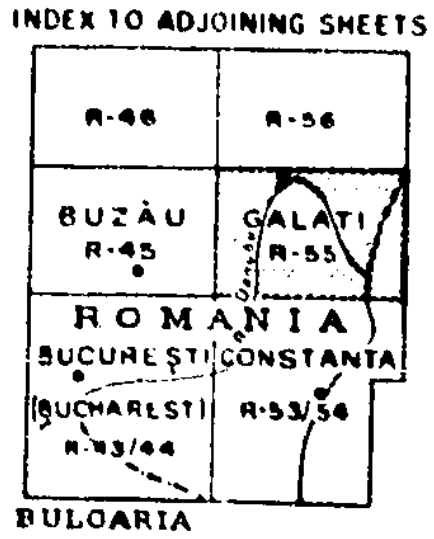

GLOSSARY OF ROMANIAN TOPOGRAPHICAL TERMS

1942 MAGNETIC DECLINATION FOR THIS SHEET VARIES FROM 1°05′ EASTERLY FOR THE CENTER OF THE WEST EDGE TO 2°15′ EASTERLY FOR THE CENTER OF THE EAST EDGE. MEAN ANNUAL CHANGE IS 0°06′ EASTERLY

... MARK HEREON AND FORWARD DIRECTLY TO COMMANDING OFFICER, ARMY MAP SERVICE, WASHINGTON, D.C. MAPS SO FORWARDED WILL BE RETURNED OR REPLACED IF DESIRED

Scale 1:250.000

1 Inch=3·95 Miles. 1 Centimetre=2·5 Kilometres. 1 Inch=3·425 Nautical Miles.

7 6 5 4 3 2 1 0 10 20 30

Kilometres 10 9 8 7 6 5 4 3 2 1 0 10 20 30 40 50

Miles 5 4 3 2 1 0 10 20 30

Sanitized Copy Approved for Release 2011/08/18 : CIA-RDP80-00809A000600060497-5

Sanitized Copy Approved for Release 2011/08/18 : CIA-RDP80-00809A000600060497-5

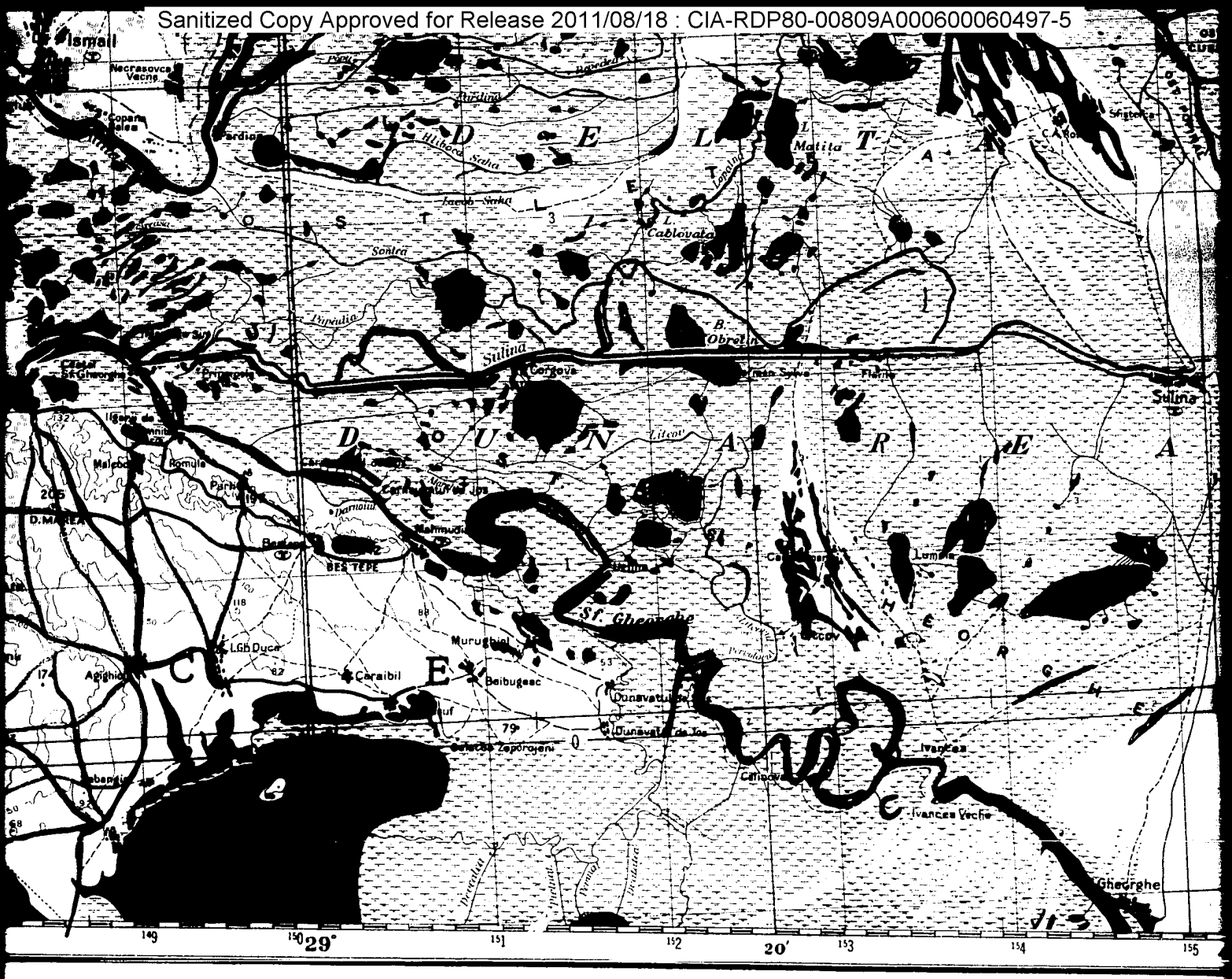

GLOSSARY OF ROMANIAN TOPOGRAPHICAL TERMS

	adînc, -ă	deep		mare/-ă or mari	sea
	apă	water		mărăl	little hill, rise
	baltă	shoal	(Mţi.)	munte	mountain
(B)	bălţi	marsh, swamp	(Mţi.)	munţi	mountains
	bărăgan	waste land, moor land		nou, -ă	new
	bălteni, -a	old	(Ost.)	peninsulă	island
	casa or luntre		(Pd.)	pod	bridge
	de trecere	ferry		pîrîu	stream, river
	cale, pl. căi	road		pod peatră	stone
	cîmp	field		pisc	peak, summit
	cîmpie	plain	(Pt.)	plai	hill mountain-top
	codru	forest		platou	plateau
	coliba	hut, shade		pod	bridge
	colnă	hill	(Pn.)	povîrniş/prepeleag	sloping, grade
	crîng	coppice, grove		prerîu	steppe, descent
	crucea	cross, ridge, summit		prăpăstie	precipice abyss
	culme	summit, peak		puntă	stream
(D)	deal	hill		rîpă	cliff
(dr.on.bot.-mţ.loc		valley		sărat/-ă/-ă	salt
	gîrlă	dam, dyke		sat	village
	gîrniţă	farm		satul	village/land
(S.)	gîrlă	stream, river		stînca	rock, cliff
	gură	mouth, estuary		turbă	turning peaty
(in.)	iezătură	small lake, pond	(S.)	vad	ford, sign
	insulă	island		valea	valley
(J.)	joc	gorge		vîrful	peak
	judeţ	county		zăpadă	snowfield
(M.)	măgură	mountain of moderate		Trei Stejare	defile, pass
(Mr.)	mare, -a/ mari	sea height		turn	tower
	mare, -a/ mari	great, large		vad	ford
	mic, -ă	little		vale, -ă/ văi	valley, rampart
	movilă	mound	(V.)	valea/ văile	valley, glen
	mlaştină	marsh, swamp, stagnant	(Vf.)	vîrful, -ă/ vîrf	peak, summit

RED NUMBERED LINES INDICATE THE 10,000 METER DANUBE ZONE GRID, BESSEL

THE LAST FOUR DIGITS OF THE GRID NUMBERS ARE OMITTED

THE CENTER OF THE WEST
CHANGE IS 0°06' EASTERLY

BOARD DIRECTLY TO CORRESPONDING
TURNED OR REPLACED IF DESIRED.

1 Inch=3·425 Nautical Miles.

20 30 40 Miles
30 40 50 60 Kilometres
20 30 Nautical Miles

500,000 METER (Small letter) and 100,000 METER (Large Letter) SQUARE IDENTIFICATIONS	TO GIVE A STANDARD REFERENCE ON THIS SHEET TO NEAREST 1,000 METERS
sY sZ tV .50 xD yE yA 140 150	SAMPLE POINT CHURCH 1 Read letter identifying 100,000 meter square in which the point lies 2 Locate first VERTICAL grid line to LEFT of point and read LARGE figure labeling the line either in the top or bottom margin, or on the line itself Estimate tenths from grid line to point Locate first HORIZONTAL grid line BELOW point and read LARGE figure labeling the line either in the left or right margin, or on the line itself Estimate tenths from grid line to point
IGNORE the SMALLER figures of any grid number. These are for finding the	SAMPLE REFERENCE 2 7761
figure of the grid number, example 500000	If reporting beyond 500,000 meters greater than 500,000 Meter Square identification as 52 7761

Sanitized Copy Approved for Release 2011/08/18 : CIA-RDP80-00809A000600060497-5

Sanitized Copy Approved for Release 2011/08/18 : CIA-RDP80-00809A000600060497-5

50X1-HUM

PED NUMBERED LINES INDICATE THE 10,000 METER DANUBE ZONE GRID, BESSEL SPHEROID

THE LAST FOUR DIGITS OF THE GRID NUMBERS ARE OMITTED

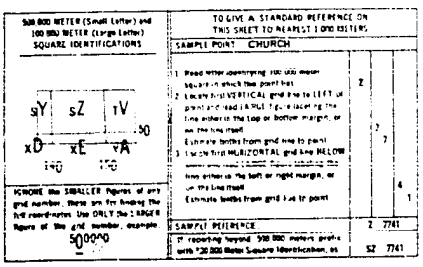
100 000 METER (Small Letter) and 100 000 METER (Large Letter) SQUARE IDENTIFICATIONS
TO GIVE A STANDARD REFERENCE ON THIS SHEET TO NEAREST 1,000 METERS
SAMPLE POINT CHURCH
SAMPLE REFERENCE
2 7741
52 7741

GALATI, ROMANIA
N4458-E2729/54x228

50X1-HUM

Sanitized Copy Approved for Release 2011/08/18 : CIA-RDP80-00809A000600060497-5